OWNER
VILLAGE OF ALLOUEZ
SEAN GEHIN, DIRECTOR OF PUBLIC WORKS
1900 LIBAL STREET
GREEN BAY, WI 54301
(920) 448-2800

VILLAGE OF ALLOUEZ

BROWN COUNTY, WISCONSIN

STREET & UTILITY RECONSTRUCTION PROJECT

YEAR 2021 CONSTRUCTION

CONTRACT AL-2021-02

VICINITY MAP

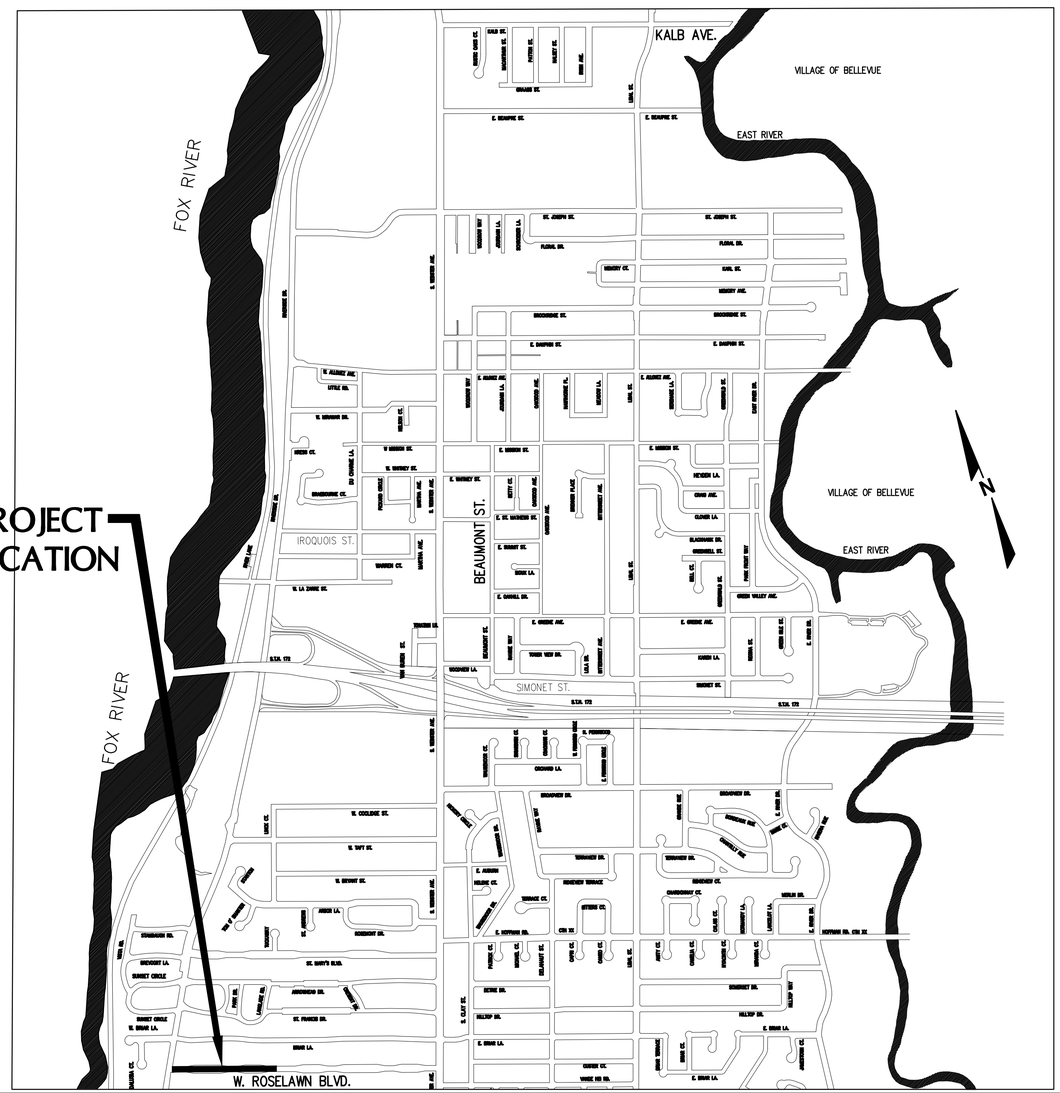

LEGEND

PROPOSED	EXISTING	
	( )	INDICATES RECORDED DIMENSION WHERE DIFFERENT FROM ACTUAL MEASUREMENT
	OR	SECTION OR 1/4 SECTION CORNER AS DESCRIBED
		1" DIA. IRON PIPE FOUND (UNLESS OTHERWISE NOTED)
		1" DIA. IRON PIPE, 18" LONG-SET (UNLESS OTHERWISE NOTED)
		BOLLARD
		SOIL BORING/MONITORING WELL
		FLAGPOLE
		MAILBOX
		SIGN
		BILLBOARD
		CONTROL BOX
		TRAFFIC SIGNAL
		RAILROAD CROSSING SIGNAL
		CABLE PEDESTAL
		POWER POLE
		GUY POLE
		GUY WIRE
		LIGHT POLE
		SPOT/YARD/PEDESTAL LIGHT
		HANDICAPPED PARKING
		ELECTRIC MANHOLE
		ELECTRIC PEDESTAL
		ELECTRIC METER
		TELEPHONE MANHOLE
		TELEPHONE PEDESTAL
		CONCRETE APRON ENDWALL
		CMP APRON ENDWALL
		GAS VALVE
		GAS METER
		GAS WARNING SIGN
		STORM MANHOLE
		ROUND INLET
		SQUARE INLET
		STORM SEWER END SECTION
		SANITARY MANHOLE
		SANITARY CLEANOUT OR SEPTIC VENT
		SANITARY INTERCEPTOR MANHOLE
		MISCELLANEOUS MANHOLE
		WATER VALVE
		HYDRANT
		WATER SERVICE CURB STOP
		WATER MANHOLE
		WELL
		WATER SURFACE
		WETLANDS FLAG
		MARSH
		CONIFEROUS TREE
		DECIDUOUS TREE
		SHRUB
S	S	-EDGE OF TREES
S	S	-SANITARY SEWER
STO	STO	-STORM SEWER
W	W	-WATERMAIN
	G	-MARKED GAS MAIN
	E	-MARKED ELECTRIC
	OHW	-OVERHEAD WIRES
	T	-MARKED TELEPHONE
	TV	-MARKED CABLE TV LINE
	FO	-MARKED FIBER OPTIC
840	840	INDICATES CONTOUR ELEVATION
× 840.55	× 840.55	INDICATES SPOT ELEVATION

Know what's **below.**
Call before you dig.

R.A.SMITH, INC. ASSUMES NO RESPONSIBILITY FOR DAMAGES, LIABILITY OR COSTS RESULTING FROM CHANGES OR ALTERATIONS MADE TO THIS PLAN WITHOUT THE EXPRESSED WRITTEN CONSENT OF R.A.SMITH, INC.

PLAN INDEX

SHEET NO.	DESCRIPTION
1	TITLE SHEET
2-3	GENERAL NOTES
4-5	TYPICAL SECTIONS
6-9	CONSTRUCTION DETAILS
10	CURB RAMP DETAILS
11-20	WISDOT STANDARD DETAIL DRAWINGS
21-22	EROSION CONTROL PLANS
23-26	UTILITY PLAN AND PROFILES
27-29	ROADWAY PLAN & PROFILES
30-51	CROSS SECTIONS

BENCHMARKS

BENCHMARK #100:
STA 60+41.06, 65.41' LT RIVERSIDE DRIVE
SE CORNER TOP OF SIGN BASE
ELEV.=604.24

BENCHMARK #101:
STA OFF ALIGNMENT
NW BOLT HYDRANT HOUSE #320
ELEV.=609.75

UPDATED FOR ROADWAY WIDTH CHANGES
MAY 1, 2021

DATE	DESCRIPTION

raSmith
CREATIVITY BEYOND ENGINEERING
16745 W. Bluemound Road
Brookfield, WI 53005-5938
(262) 781-1000
rasmith.com
Brookfield, WI | Milwaukee, WI | Appleton, WI | Madison, WI | Cedarburg, WI
Mount Pleasant, WI | Naperville, IL | Irvine, CA

VILLAGE OF ALLOUEZ
AL-2021-02 STREET AND UTILITY RECONSTRUCTION PROJECT

TITLE SHEET

© COPYRIGHT 2021
R.A. Smith, Inc.

DATE: 03/01/2021
SCALE:
JOB NO. 1200810
PROJECT MANAGER: DOUG SENSO, P.E.
DESIGNED BY: RJW
CHECKED BY: SJL

SHEET NUMBER
01R

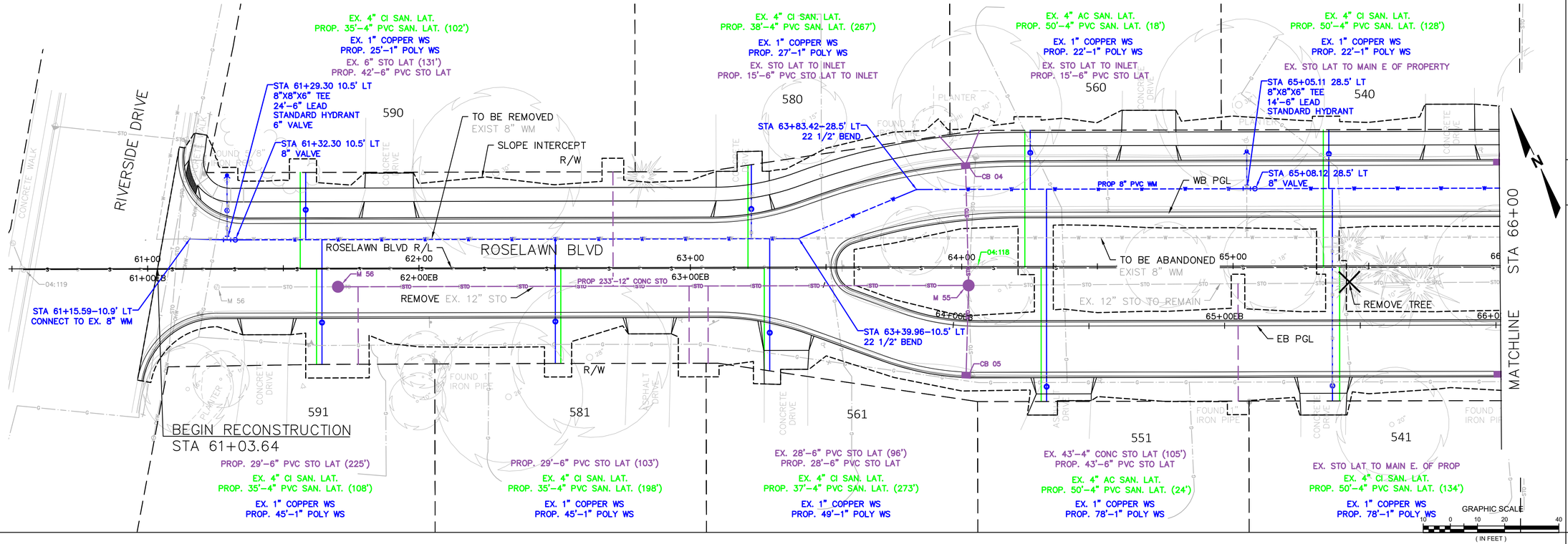



R.A.SMITH, INC. ASSUMES NO RESPONSIBILITY FOR DAMAGES, LIABILITY OR COSTS RESULTING FROM CHANGES OR ALTERATIONS MADE TO THIS PLAN WITHOUT THE EXPRESSED WRITTEN CONSENT OF R.A.SMITH, INC.

Know what's below. Call before you dig.

DATE	DESCRIPTION

raSmith
CREATIVITY BEYOND ENGINEERING
16745 W. Bluemound Road
Brookfield, WI 53005-5938
(262) 781-1000
rasmith.com
Brookfield, WI | Milwaukee, WI | Appleton, WI | Madison, WI | Cedarburg, WI
Mount Pleasant, WI | Naperville, IL | Irvine, CA

VILLAGE OF ALLOUEZ
AL-2021-02 STREET AND UTILITY RECONSTRUCTION PROJECT
ROSELAWN BLVD. UTILITIES

© COPYRIGHT 2021
R.A. Smith, Inc.

DATE: 03/01/2021
SCALE: 1" = 20'
JOB NO. 1200810
PROJECT MANAGER: DOUG SENSO, P.E.
DESIGNED BY: RJW
CHECKED BY: SJL

SHEET NUMBER
23R

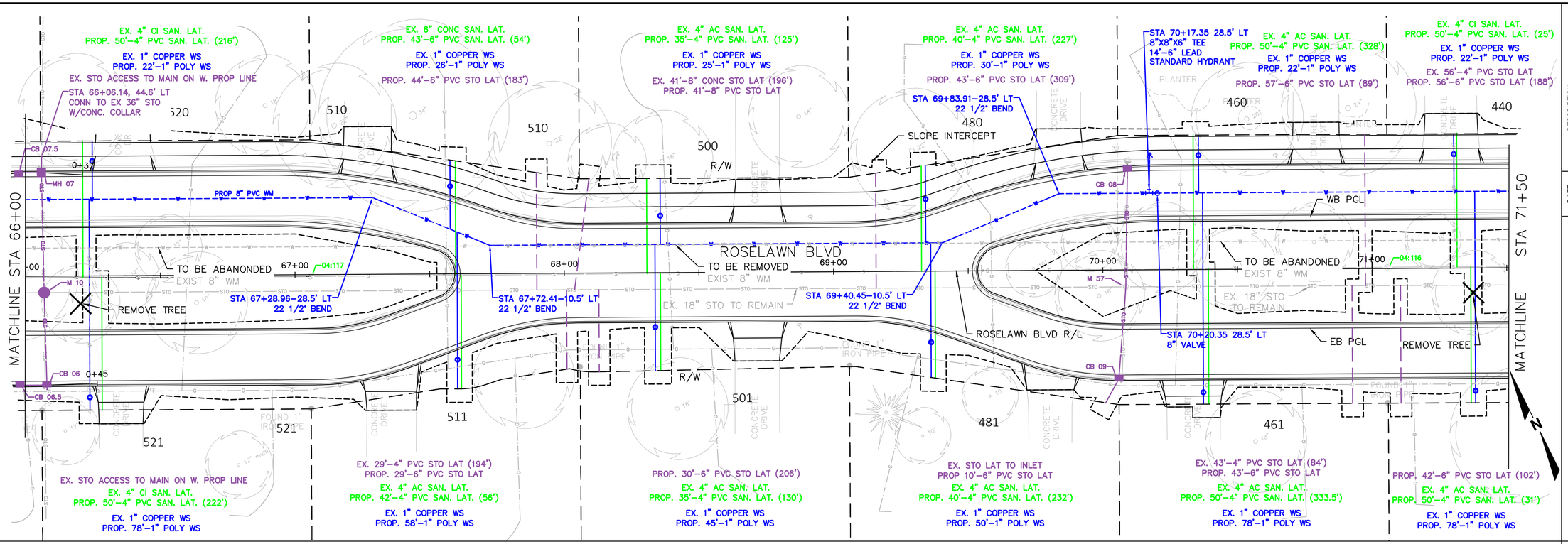

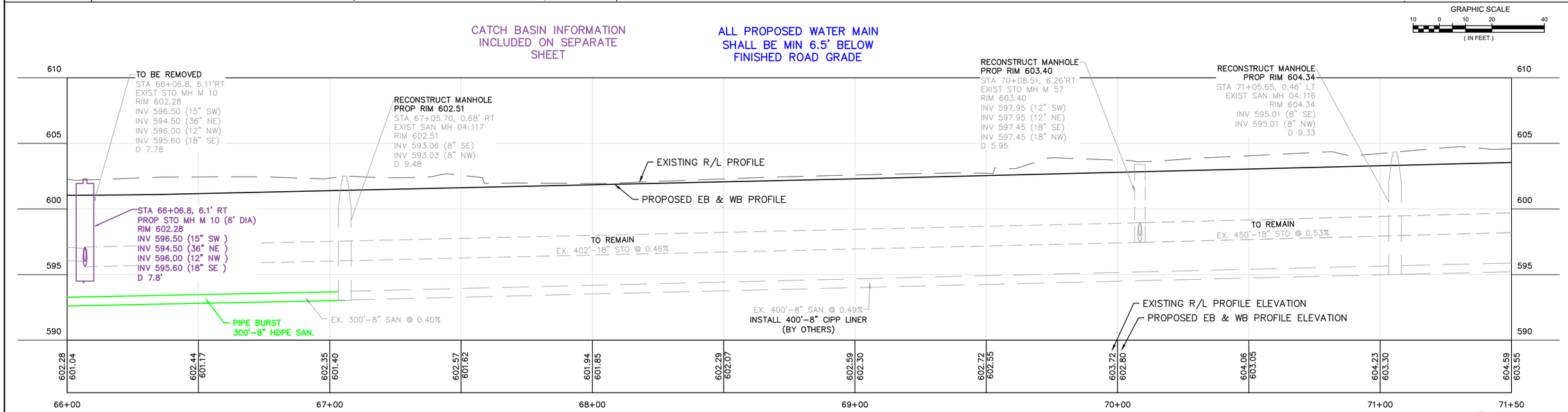

R.A.SMITH, INC. ASSUMES NO RESPONSIBILITY FOR DAMAGES, LIABILITY OR COSTS RESULTING FROM CHANGES OR ALTERATIONS MADE TO THIS PLAN WITHOUT THE EXPRESSED WRITTEN CONSENT OF R.A.SMITH, INC.

811 Know what's **below.** **Call** before you dig.

DATE	DESCRIPTION
---	---

raSmith
CREATIVITY BEYOND ENGINEERING
16745 W. Bluemound Road
Brookfield, WI 53005-5938
(262) 781-1000
rasmith.com
Brookfield, WI | Milwaukee, WI | Appleton, WI | Madison, WI | Cedarburg, WI
Mount Pleasant, WI | Naperville, IL | Irvine, CA

VILLAGE OF ALLOUEZ
AL-2021-02 STREET AND UTILITY RECONSTRUCTION PROJECT

ROSELAWN BLVD. UTILITIES

© COPYRIGHT 2021
R.A. Smith, Inc.

DATE: 03/01/2021
SCALE: 1" = 20'
JOB NO. 1200810
PROJECT MANAGER: DOUG SENSO, P.E.
DESIGNED BY: RJW
CHECKED BY: SJL

SHEET NUMBER
24R

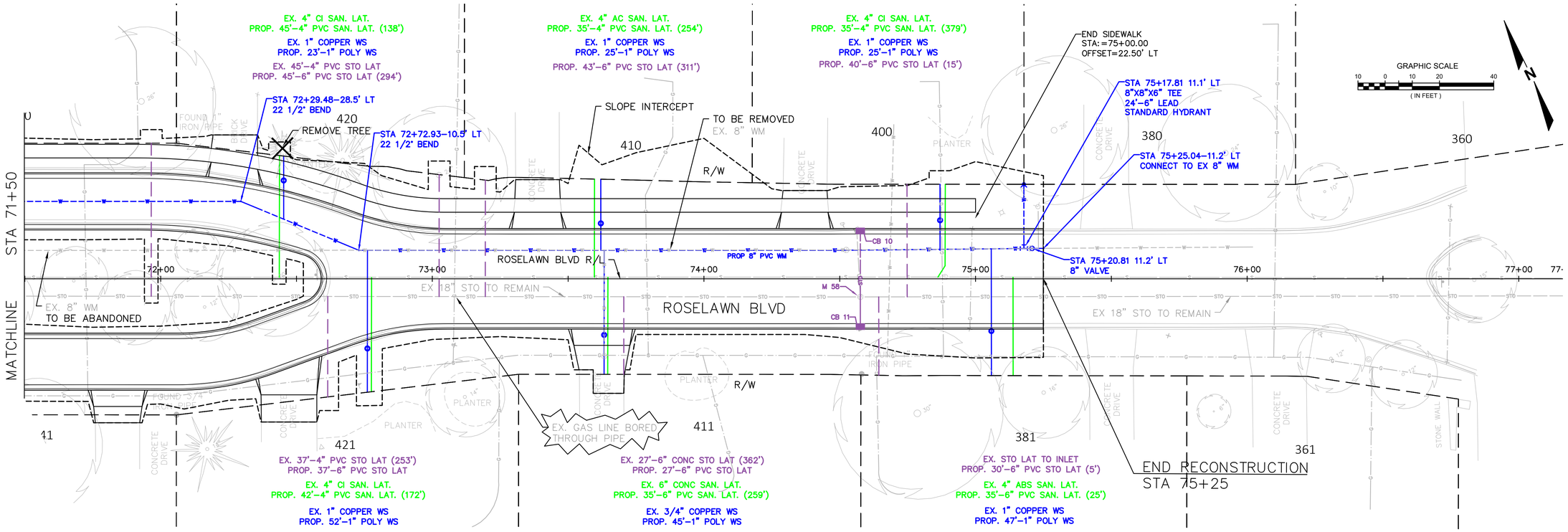

CATCH BASIN INFORMATION INCLUDED ON SEPARATE SHEET

ALL PROPOSED WATER MAIN SHALL BE MIN 6.5' BELOW FINISHED ROAD GRADE

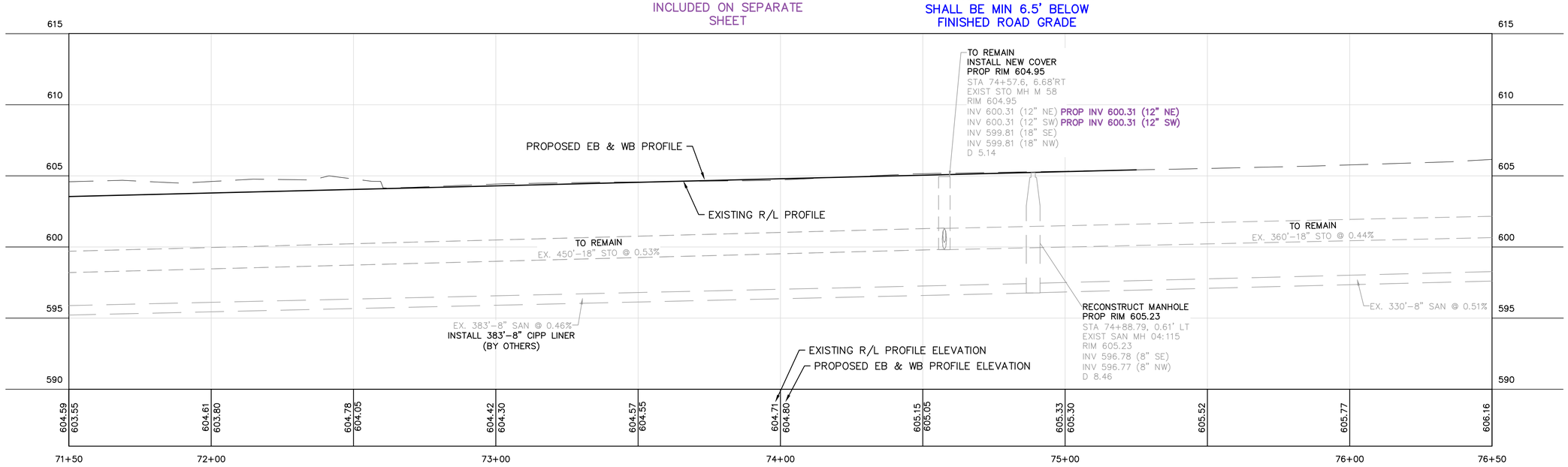

R.A.SMITH, INC. ASSUMES NO RESPONSIBILITY FOR DAMAGES, LIABILITY OR COSTS RESULTING FROM CHANGES OR ALTERATIONS MADE TO THIS PLAN WITHOUT THE EXPRESSED WRITTEN CONSENT OF R.A.SMITH, INC.

Know what's **below.**
Call before you dig.

DATE	DESCRIPTION
---	---

raSmith
CREATIVITY BEYOND ENGINEERING
16745 W. Bluemound Road
Brookfield, WI 53005-5938
(262) 781-1000
rasmith.com
Brookfield, WI | Milwaukee, WI | Appleton, WI | Madison, WI | Cedarburg, WI
Mount Pleasant, WI | Naperville, IL | Irvine, CA

VILLAGE OF ALLOUEZ
AL-2021-02 STREET AND UTILITY RECONSTRUCTION PROJECT

ROSELAWN BLVD. UTILITIES

© COPYRIGHT 2021
R.A. Smith, Inc.

DATE: 03/01/2021
SCALE: 1" = 20'
JOB NO. 1200810
PROJECT MANAGER: DOUG SENSO, P.E.
DESIGNED BY: RJW
CHECKED BY: SJL

SHEET NUMBER
25R